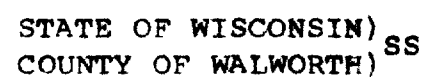



**SURVEYING & SUBDIVIDING  
DELA VAN, WISCONSIN 53115**




All that part of Lots 2, 3, 6, and 7 in Block 5, Sidney Allen's Addition to the Village of Allen's Grove, Walworth County, Wisconsin, described as follows: Beginning at the southwest corner of said Lot 2; thence North along the west line of said Lot 2, 299.38 (described as 297) feet; thence N89°49'10"E 155.60 (described as 150) feet; thence South 299.38 (described as 297) feet to the southeast corner of said Lot 3; thence S89°49'10"W along the south line of said Lots 3 and 2 155.60 feet to the place of beginning, subject to easements of record.

October 20, 1992

Platted April 1, 1993



George W. Dunham, Surveyor



BAGV-18  
BAGV-18A

215-338